



ENVIRONMENTAL STATEMENT: 6.3 APPENDIX 10-1: VISUAL ASSESSMENT PHOTOGRAPHS

DECARBONISATION

Cory Decarbonisation Project

PINS Reference: EN010128

March 2024

Revision A



Sequential View 1: From England Coast Path, National Cycle Network Route 1, and the junction of Public Right of Way FP2 and FP3 – Viewing Platform, looking south-east



Zoom-in Extract, Recommended Viewing Distance at A3: 300mm

Appendix 10-1 Visual Assessment Photographs - Winter Sequential View 1			
Camera Height: 1.6m	Viewpoint Location: 51°30'20.57"N, 0°8'59.00"E	Photography Date: 29/11/2023	Project: Cory Decarbonisation Project
Camera Type: Canon EOS 6D Mark II	Viewpoint Elevation (AOD): 12m	Sheet Size: A3	Client: Cory Environmental Holdings Limited
Focal Length: 50mm	Distance to nearest Site Boundary: 90m	Document Date: February 2024	



Sequential View 1: From England Coast Path, National Cycle Network Route 1, and the junction of Public Right of Way FP2 and FP3 – Viewing Platform, looking south-east



Zoom-in Extract, Recommended Viewing Distance at A3: 300mm

Appendix 10-1			
Visual Assessment Photographs - Summer			
Camera Height: 1.6m	Viewpoint Location: 51°30'20.57"N, 0°8'59.00"E	Photography Date: 20/07/2023	Project: Cory Decarbonisation Project
Camera Type: Canon EOS 6D Mark II	Viewpoint Elevation (AOD): 12m	Sheet Size: A3	Client: Cory Environmental Holdings Limited
Focal Length: 50mm	Distance to nearest Site Boundary: 90m	Document Date: February 2024	



Sequential View 2: From England Coast Path, National Cycle Network Route 1, and Public Right of Way FP2, looking east



Zoom-in Extract, Recommended Viewing Distance at A3: 300mm

Appendix 10-1
Visual Assessment Photographs - Winter
Sequential View 2

Camera Height: 1.6m

Viewpoint Location: 51°30'32.03"N, 0°8'26.46"E

Photography Date: 29/11/2023

Project: Cory Decarbonisation Project

Camera Type: Canon EOS 6D Mark II

Viewpoint Elevation (AOD): 11.5m

Sheet Size: A3

Client: Cory Environmental Holdings Limited


Focal Length: 50mm

Distance to nearest Site Boundary: 600m

Document Date: February 2024



Sequential View 2: From England Coast Path, National Cycle Network Route 1, and Public Right of Way FP2, looking east



Zoom-in Extract, Recommended Viewing Distance at A3: 300mm

Appendix 10-1 Visual Assessment Photographs - Summer

Sequential View 2

Camera Height: 1.6m

Viewpoint Location: 51°30'32.03"N, 0°8'26.46"E

Photography Date: 20/07/2023

Project: Cory Decarbonisation Project

Camera Type: Canon EOS 6D Mark II

Viewpoint Elevation (AOD): 11.5m

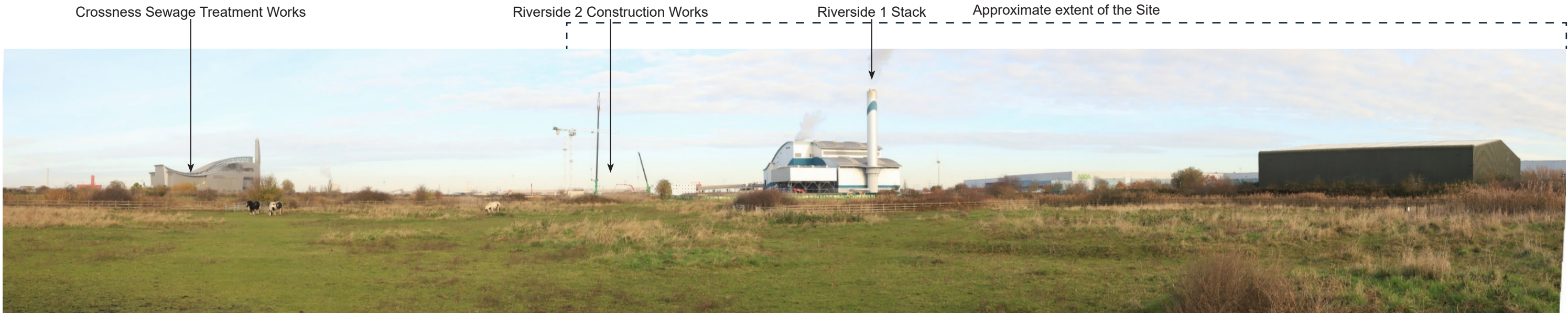
Sheet Size: A3

Client: Cory Environmental Holdings Limited

Focal Length: 50mm

Distance to nearest Site Boundary: 600m

Document Date: February 2024




View 1: From Public Right of Way FP2, looking north



Zoom-in Extract, Recommended Viewing Distance at A3: 300mm

Appendix 10-1 Visual Assessment Photographs - Winter			
Camera Height: 1.6m	Viewpoint Location: 52°29'58.97"N, 0°9'5.40"E	Photography Date: 29/11/2023	Project: Cory Decarbonisation Project
Camera Type: Canon EOS 6D Mark II	Viewpoint Elevation (AOD): 3.7m	Sheet Size: A3	Client: Cory Environmental Holdings Limited
Focal Length: 50mm	Distance to nearest Site Boundary: Within the Site Boundary	Document Date: February 2024	View 1



View 1: From Public Right of Way FP2, looking north



Zoom-in Extract, Recommended Viewing Distance at A3: 300mm

Appendix 10-1 Visual Assessment Photographs - Summer			
Camera Height: 1.6m	Viewpoint Location: 52°29'58.97"N, 0°9'5.40"E	Photography Date: 20/07/2023	Project: Cory Decarbonisation Project
Camera Type: Canon EOS 6D Mark II	Viewpoint Elevation (AOD): 3.7m	Sheet Size: A3	Client: Cory Environmental Holdings Limited
Focal Length: 50mm	Distance to nearest Site Boundary: Within the Site Boundary	Document Date: February 2024	View 1



View 2: From England Coast Path East, National Cycle Network Route 1, and Public Right of Way FP3, looking west



Zoom-in Extract, Recommended Viewing Distance at A3: 300mm

Appendix 10-1
Visual Assessment Photographs - Winter

Camera Height: 1.6m	Viewpoint Location: 51°30'16.11"N, 0°9'51.10"E	Photography Date: 29/11/2023	Project: Cory Decarbonisation Project	View 2
Camera Type: Canon EOS 6D Mark II	Viewpoint Elevation (AOD): 2.2m	Sheet Size: A3	Client: Cory Environmental Holdings Limited	
Focal Length: 50mm	Distance to nearest Site Boundary: 600m	Document Date: February 2024		



View 2: From England Coast Path East, National Cycle Network Route 1, and Public Right of Way FP3, looking west



Zoom-in Extract, Recommended Viewing Distance at A3: 300mm

Appendix 10-1 Visual Assessment Photographs - Summer			
Camera Height: 1.6m	Viewpoint Location: 51°30'16.11"N, 0°9'51.10"E	Photography Date: 20/07/2023	Project: Cory Decarbonisation Project
Camera Type: Canon EOS 6D Mark II	Viewpoint Elevation (AOD): 2.2m	Sheet Size: A3	Client: Cory Environmental Holdings Limited
Focal Length: 50mm	Distance to nearest Site Boundary: 600m	Document Date: February 2024	View 2




View 3: From Clydesdale Way, looking north



Zoom-in Extract, Recommended Viewing Distance at A3: 300mm

Appendix 10-1
Visual Assessment Photographs - Winter
View 3

Camera Height: 1.6m	Viewpoint Location: 51°29'58.57"N, 0°9'17.58"E	Photography Date: 29/11/2023	Project: Cory Decarbonisation Project
Camera Type: Canon EOS 6D Mark II	Viewpoint Elevation (AOD): 1m	Sheet Size: A3	Client: Cory Environmental Holdings Limited
Focal Length: 50mm	Distance to nearest Site Boundary: 165m	Document Date: February 2024	



View 3: From Clydesdale Way, looking north




Zoom-in Extract, Recommended Viewing Distance at A3: 300mm

Appendix 10-1

Visual Assessment Photographs - Summer

View 3

Camera Height: 1.6m	Viewpoint Location: 51°29'58.57"N, 0°9'17.58"E	Photography Date: 20/07/2023	Project: Cory Decarbonisation Project
Camera Type: Canon EOS 6D Mark II	Viewpoint Elevation (AOD): 1m	Sheet Size: A3	Client: Cory Environmental Holdings Limited
Focal Length: 50mm	Distance to nearest Site Boundary: 165m	Document Date: February 2024	




View 4: From The London Loop, looking south-west



Zoom-in Extract, Recommended Viewing Distance at A3: 300mm

Appendix 10-1 Visual Assessment Photographs - Winter			
Camera Height: 1.6m	Viewpoint Location: 51°30'17.60"N, 0°10'43.66"E	Photography Date: 29/11/2023	Project: Cory Decarbonisation Project
Camera Type: Canon EOS 6D Mark II	Viewpoint Elevation (AOD): 12m	Sheet Size: A3	Client: Cory Environmental Holdings Limited
Focal Length: 50mm	Distance to nearest Site Boundary: 1km	Document Date: February 2024	View 4



View 4: From The London Loop, looking south-west



Zoom-in Extract, Recommended Viewing Distance at A3: 300mm

Appendix 10-1 Visual Assessment Photographs - Summer			
Camera Height: 1.6m	Viewpoint Location: 51°30'17.60"N, 0°10'43.66"E	Photography Date: 20/07/2023	Project: Cory Decarbonisation Project
Camera Type: Canon EOS 6D Mark II	Viewpoint Elevation (AOD): 12m	Sheet Size: A3	Client: Cory Environmental Holdings Limited
Focal Length: 50mm	Distance to nearest Site Boundary: 1km	Document Date: February 2024	View 4




View 5: From Green Chain Walk Frank's Park, looking north-west



Zoom-in Extract, Recommended Viewing Distance at A3: 300mm

Appendix 10-1 Visual Assessment Photographs - Winter			
Camera Height: 1.6m	Viewpoint Location: 51°29'15.80"N, 0°9'39.82"E	Photography Date: 29/11/2023	Project: Cory Decarbonisation Project
Camera Type: Canon EOS 6D Mark II	Viewpoint Elevation (AOD): 24.5m	Sheet Size: A3	Client: Cory Environmental Holdings Limited
Focal Length: 50mm	Distance to nearest Site Boundary: 1.3km	Document Date: February 2024	View 5



View 5: From Green Chain Walk Frank's Park, looking north-west



Zoom-in Extract, Recommended Viewing Distance at A3: 300mm

Appendix 10-1 Visual Assessment Photographs - Summer			
Camera Height: 1.6m	Viewpoint Location: 51°29'15.80"N, 0°9'39.82"E	Photography Date: 20/07/2023	Project: Cory Decarbonisation Project
Camera Type: Canon EOS 6D Mark II	Viewpoint Elevation (AOD): 24.5m	Sheet Size: A3	Client: Cory Environmental Holdings Limited
Focal Length: 50mm	Distance to nearest Site Boundary: 1.3km	Document Date: February 2024	View 5

Riverside 2 Construction Works
Approximate extent of the Site
Riverside 1 Stack



View 6: From Thames River Valley Panorama, looking north-east



Zoom-in Extract, Recommended Viewing Distance at A3: 300mm

Appendix 10-1
Visual Assessment Photographs - Winter
View 6

Camera Height: 1.6m	Viewpoint Location: 51°29'17.73"N, 0°8'48.86"E	Photography Date: 29/11/2023	Project: Cory Decarbonisation Project
Camera Type: Canon EOS 6D Mark II	Viewpoint Elevation (AOD): 37.2m	Sheet Size: A3	Client: Cory Environmental Holdings Limited
Focal Length: 50mm	Distance to nearest Site Boundary: 1.15km	Document Date: February 2024	

Riverside 2 Construction Works
Approximate extent of the Site
Riverside 1 Stack



View 6: From Thames River Valley Panorama, looking north-east



Zoom-in Extract, Recommended Viewing Distance at A3: 300mm

Appendix 10-1
Visual Assessment Photographs - Summer
View 6

Camera Height: 1.6m	Viewpoint Location: 51°29'17.73"N, 0°8'48.86"E	Photography Date: 20/07/2023	Project: Cory Decarbonisation Project
Camera Type: Canon EOS 6D Mark II	Viewpoint Elevation (AOD): 37.2m	Sheet Size: A3	Client: Cory Environmental Holdings Limited
Focal Length: 50mm	Distance to nearest Site Boundary: 1.15km	Document Date: February 2024	



View 7: From Regional View Canary Wharf Cluster 1, Lesnes Abbey, looking north-east



Zoom-in Extract, Recommended Viewing Distance at A3: 300mm

Appendix 10-1			
Visual Assessment Photographs - Winter			
Camera Height: 1.6m	Viewpoint Location: 51°29'21.07"N, 0°7'49.62"E	Photography Date: 29/11/2023	Project: Cory Decarbonisation Project
Camera Type: Canon EOS 6D Mark II	Viewpoint Elevation (AOD): 16.8m	Sheet Size: A3	Client: Cory Environmental Holdings Limited
Focal Length: 50mm	Distance to nearest Site Boundary: 1.65km	Document Date: February 2024	View 7



View 7: From Regional View Canary Wharf Cluster 1, Lesnes Abbey, looking north-east



Zoom-in Extract, Recommended Viewing Distance at A3: 300mm

Appendix 10-1 Visual Assessment Photographs - Summer				View 7
Camera Height: 1.6m	Viewpoint Location: 51°29'21.07"N, 0°7'49.62"E	Photography Date: 20/07/2023	Project: Cory Decarbonisation Project	
Camera Type: Canon EOS 6D Mark II	Viewpoint Elevation (AOD): 16.8m	Sheet Size: A3	Client: Cory Environmental Holdings Limited	
Focal Length: 50mm	Distance to nearest Site Boundary: 1.65km	Document Date: February 2024		

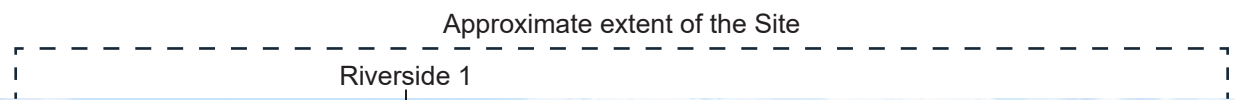


View 8: From Thamesmead Residential, Lytham Close, looking east



Zoom-in Extract, Recommended Viewing Distance at A3: 300mm

Appendix 10-1 Visual Assessment Photographs - Winter			
Camera Height: 1.6m	Viewpoint Location: 51°30'40.38"N, 0°7'58.71"E	Photography Date: 29/11/2023	Project: Cory Decarbonisation Project
Camera Type: Canon EOS 6D Mark II	Viewpoint Elevation (AOD): 7m	Sheet Size: A3	Client: Cory Environmental Holdings Limited
Focal Length: 50mm	Distance to nearest Site Boundary: 1.4km	Document Date: February 2024	View 8



View 8: From Thamesmead Residential, Lytham Close, looking east



Zoom-in Extract, Recommended Viewing Distance at A3: 300mm

Appendix 10-1 Visual Assessment Photographs - Summer				View 8
Camera Height: 1.6m	Viewpoint Location: 51°30'40.38"N, 0°7'58.71"E	Photography Date: 20/07/2023	Project: Cory Decarbonisation Project	
Camera Type: Canon EOS 6D Mark II	Viewpoint Elevation (AOD): 7m	Sheet Size: A3	Client: Cory Environmental Holdings Limited	
Focal Length: 50mm	Distance to nearest Site Boundary: 1.4km	Document Date: February 2024		



DECARBONISATION

10 Dominion Street
Floor 5
Moorgate, London
EC2M 2EF
Contact Tel: 020 7417 5200
Email: enquiries@corygroup.co.uk
corygroup.co.uk